



TANAUAN, LEYTE - HSWG Partner Reporting

Recovery Shelter Activities (as of 06-OCT-2014)

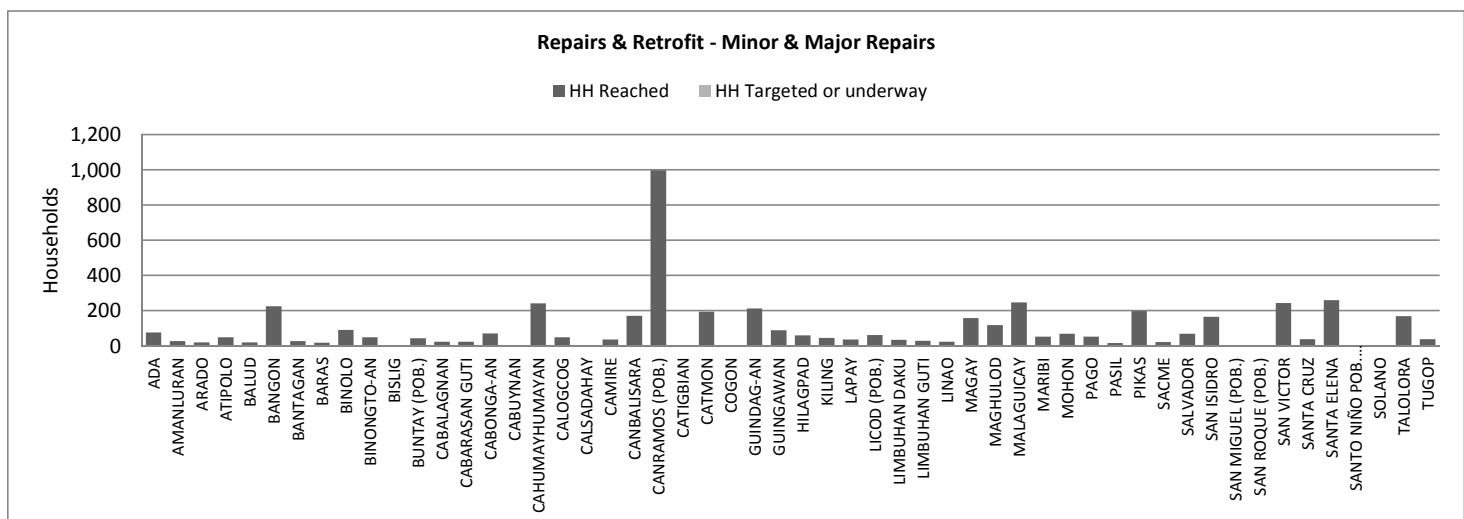

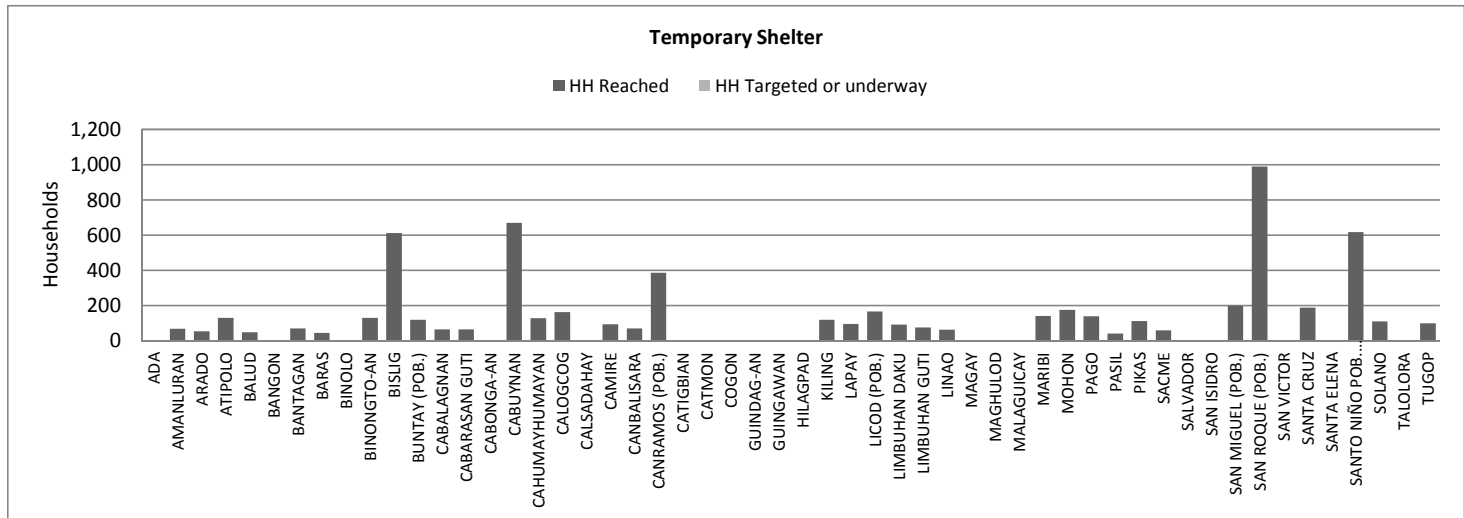
The graphs shown below represent the sum of households who have received (HH reached) or who will receive (HH targeted or underway) recovery shelter support by HSWG partner agencies. Numbers reached are those reported to the HSWG by 6th October 2014. Household number do not represent the total needs by Barangay - for this, consult with relevant Barangay or Municipality. PLEASE NOTE - scale differs in each graph.

For explanation of intervention types, please see Shelter Cluster Recovery guidelines:

<https://www.sheltercluster.org/Asia/Philippines/Typhoon%20Haiyan%202013/Documents/Recovery%20Shelter%20Guidelines.pdf>

The full data set of HSWG data can be found here:

<https://www.sheltercluster.org/Asia/Philippines/Typhoon%20Haiyan%202013/Documents/20141003%20HSWG%20Database%20for%20website.xlsx>





TANAUAN - HSWG Partner reporting

Recovery Shelter activities (as of 06-OCT-2014)

Interventions By AGENCIES

The data shown below represent the sum of households who have received (HH reached) or who will receive (HH targeted or underway) recovery shelter support by HSWG partner agencies. Numbers reached are those reported to the HSWG by 6th October 2014. The full data set of HSWG data can be found [here](https://www.sheltercluster.org/Asia/Philippines/Typhoon%20Haiyan%202013/Documents/20141003%20HSWG%20Database%20for%20website.xlsb):

<https://www.sheltercluster.org/Asia/Philippines/Typhoon%20Haiyan%202013/Documents/20141003%20HSWG%20Database%20for%20website.xlsb>

Agency	Temporary Shelter		Repairs & Retrofit		Core House		Permanent House		Total HH Reached	Total HH Targeted
	HH Reached	HH Targeted	HH Reached	HH Targeted	HH Reached	HH Targeted	HH Reached	HH Targeted		
IOM				4,278		4,278			4,278	4,278
OXFAM /Green Mindanao	3,308	3,308							3,308	3,308
Plan International				1,069		1,069			1,069	1,069
Samaritan's Purse	3,039	3,039		1,377		1,377			4,416	4,416
Grand Total	6,347	6,347	6,724	6,724					13,071	13,071

**TANAUAN - HSWG Partner reporting****Recovery Shelter activities (as of 06-OCT-2014)****Interventions By BARANGAYS**

The data shown below represent the sum of households who have received (HH reached) or who will receive (HH targeted or underway) recovery shelter support by HSWG partner agencies. Numbers reached are those reported to the HSWG by 6th October 2014. The full data set of HSWG data can be found here:

<https://www.sheltercluster.org/Asia/Philippines/Typhoon%20Haiyan%202013/Documents/20141003%20HSWG%20Database%20for%20website.xlsx>

	Temporary Shelter		Repairs & Retrofit		Core House		Permanent House		Total HH Reached	Total HH Target
Barangay	HH Reached	HH Target	HH Reached	HH Target	HH Reached	HH Target	HH Reached	HH Target		
ADA			75	75					75	75
AMANLURAN	66	66	25	25					91	91
ARADO	53	53	19	19					72	72
ATIPOLO	128	128	47	47					175	175
BALUD	47	47	18	18					65	65
BANGON			224	224					224	224
BANTAGAN	68	68	25	25					93	93
BARAS	44	44	16	16					60	60
BINOLO			292	292					292	292
BINONGTO-AN	128	128	48	48					176	176
BISLIG	610	610							610	610
BUNTAY (POB.)	118	118	43	43					161	161
CABALAGNAN	63	63	23	23					86	86
CABARASAN GUTI	63	63	23	23					86	86
CABONGA-AN			70	70					70	70
CABUYNAN	668	668							668	668
CAHUMAYHUMAYAN	126	126	241	241					367	367
CALOGCOG	162	162	47	47					209	209
CALSADAHAY			1	1					1	1
CAMIRE	92	92	34	34					126	126
CANBALISARA	69	69	170	170					239	239
CANRAMOS (POB.)	385	385	997	997					1,382	1,382
CATIGBIAN										
CATMON			193	193					193	193
COGON										
GUINDAG-AN			211	211					211	211
GUINGAWAN			87	87					87	87
HILAGPAD			59	59					59	59
KILING	118	118	44	44					162	162
LAPAY	95	95	35	35					130	130
LICOD (POB.)	165	165	61	61					226	226
LIMBUHAN DAKU	90	90	33	33					123	123
LIMBUHAN GUTI	74	74	28	28					102	102
LINAO	62	62	23	23					85	85
MAGAY			157	157					157	157
MAGHULOD			117	117					117	117
MALAGUICAY			245	245					245	245
MARIBI	139	139	52	52					191	191
MOHON	174	174	369	369					543	543
PAGO	138	138	51	51					189	189
PASIL	40	40	15	15					55	55
PIKAS	111	111	197	197					308	308
SACME	58	58	21	21					79	79
SALVADOR			251	251					251	251
SAN ISIDRO			164	164					164	164
SAN MIGUEL (POB.)	197	197							197	197
SAN ROQUE (POB.)	989	989							989	989
SAN VICTOR			243	243					243	243
SANTA CRUZ	186	186	253	253					439	439
SANTA ELENA			259	259					259	259
SANTO NIÑO POB. (HACLAGAN)	616	616							616	616
SOLANO	108	108							108	108
TALOLORA			517	517					517	517
TUGOP	97	97	36	36					133	133
(blank)			565	565					565	565
Grand Total	6,347	6,347	6,724	6,724					13,071	13,071



TANAUAN - HSWG Partner reporting

Recovery Shelter activities (as of 06-OCT-2014)

Interventions By BARANGAYS & AGENCIES

The data shown below represent the sum of households who have received (HH reached) or who will receive (HH targeted or underway) recovery shelter support by HSWG partner agencies. Numbers reached are those reported to the HSWG by 6th October 2014. The full data set of HSWG data can be found here:

<https://www.sheltercluster.org/Asia/Philippines/Typhoon%20Haiyan%202013/Documents/20141003%20HSWG%20Database%20for%20website.xlsx>

Barangays & Agency	Temporary Shelter		Repairs & Retrofit		Core House		Permanent House		Total HH Reached	Total HH Target
	HH Reached	HH Target	HH Reached	HH Target	HH Reached	HH Target	HH Reached	HH Target		
ADA			75	75					75	75
IOM			75	75					75	75
AMANLURAN	66	66	25	25					91	91
Samaritan's Purse	66	66	25	25					91	91
ARADO	53	53	19	19					72	72
Samaritan's Purse	53	53	19	19					72	72
ATIPOLO	128	128	47	47					175	175
Samaritan's Purse	128	128	47	47					175	175
BALUD	47	47	18	18					65	65
Samaritan's Purse	47	47	18	18					65	65
BANGON			224	224					224	224
IOM			224	224					224	224
BANTAGAN	68	68	25	25					93	93
Samaritan's Purse	68	68	25	25					93	93
BARAS	44	44	16	16					60	60
Samaritan's Purse	44	44	16	16					60	60
BINOLO			292	292					292	292
IOM			90	90					90	90
Plan International			202	202					202	202
BINONGTO-AN	128	128	48	48					176	176
Samaritan's Purse	128	128	48	48					176	176
BISLIG	610	610							610	610
OXFAM /Green Mindanao	610	610							610	610
BUNTAY (POB.)	118	118	43	43					161	161
Samaritan's Purse	118	118	43	43					161	161
CABALAGNAN	63	63	23	23					86	86
Samaritan's Purse	63	63	23	23					86	86
CABARASAN GUTI	63	63	23	23					86	86
Samaritan's Purse	63	63	23	23					86	86
CABONGA-AN			70	70					70	70
IOM			70	70					70	70
CABUYNAN	668	668							668	668
OXFAM /Green Mindanao	668	668							668	668
CAHUMAYHUMAYAN	126	126	241	241					367	367
IOM			195	195					195	195
Samaritan's Purse	126	126	46	46					172	172
CALOGCOG	162	162	47	47					209	209
OXFAM /Green Mindanao	34	34							34	34
Samaritan's Purse	128	128	47	47					175	175
CALSADAHAY			1	1					1	1
IOM			1	1					1	1
CAMIRE	92	92	34	34					126	126
Samaritan's Purse	92	92	34	34					126	126
CANBALISARA	69	69	170	170					239	239
IOM									145	145

**TANAUAN - HSWG Partner reporting**

Recovery Shelter activities (as of 06-OCT-2014)

Interventions By BARANGAYS & AGENCIES

The data shown below represent the sum of households who have received (HH reached) or who will receive (HH targeted or underway) recovery shelter support by HSWG partner agencies. Numbers reached are those reported to the HSWG by 6th October 2014. The full data set of HSWG data can be found here:

<https://www.sheltercluster.org/Asia/Philippines/Typhoon%20Haiyan%202013/Documents/20141003%20HSWG%20Database%20for%20website.xlsx>

Barangays & Agency	Temporary Shelter		Repairs & Retrofit		Core House		Permanent House		Total HH Reached	Total HH Target
	HH Reached	HH Target	HH Reached	HH Target	HH Reached	HH Target	HH Reached	HH Target		
Samaritan's Purse	69	69	25	25					94	94
CANRAMOS (POB.)	385	385	997	997					1,382	1,382
IOM			855	855					855	855
Samaritan's Purse	385	385	142	142					527	527
CATIGBIAN										
CATMON			193	193					193	193
IOM			193	193					193	193
COGON										
GUINDAG-AN			211	211					211	211
IOM			211	211					211	211
GUINGAWAN			87	87					87	87
IOM			87	87					87	87
HILAGPAD			59	59					59	59
IOM			59	59					59	59
KILING	118	118	44	44					162	162
Samaritan's Purse	118	118	44	44					162	162
LAPAY	95	95	35	35					130	130
Samaritan's Purse	95	95	35	35					130	130
LICOD (POB.)	165	165	61	61					226	226
Samaritan's Purse	165	165	61	61					226	226
LIMBUHAN DAKU	90	90	33	33					123	123
Samaritan's Purse	90	90	33	33					123	123
LIMBUHAN GUTI	74	74	28	28					102	102
Samaritan's Purse	74	74	28	28					102	102
LINAO	62	62	23	23					85	85
Samaritan's Purse	62	62	23	23					85	85
MAGAY			157	157					157	157
IOM			157	157					157	157
MAGHULOD			117	117					117	117
IOM			117	117					117	117
MALAGUICAY			245	245					245	245
IOM			245	245					245	245
MARIBI	139	139	52	52					191	191
Samaritan's Purse	139	139	52	52					191	191
MOHON	174	174	369	369					543	543
Plan International			301	301					301	301
Samaritan's Purse	174	174	68	68					242	242
PAGO	138	138	51	51					189	189
Samaritan's Purse	138	138	51	51					189	189
PASIL	40	40	15	15					55	55
Samaritan's Purse	40	40	15	15					55	55
PIKAS	111	111	197	197					308	308
IOM			156	156					156	156
Samaritan's Purse	111	111	41	41					152	152
SACME	58	58	21	21					79	79



TANAUAN - HSWG Partner reporting

Recovery Shelter activities (as of 06-OCT-2014)

Interventions By BARANGAYS & AGENCIES

The data shown below represent the sum of households who have received (HH reached) or who will receive (HH targeted or underway) recovery shelter support by HSWG partner agencies. Numbers reached are those reported to the HSWG by 6th October 2014. The full data set of HSWG data can be found here:

<https://www.sheltercluster.org/Asia/Philippines/Typhoon%20Haiyan%202013/Documents/20141003%20HSWG%20Database%20for%20website.xlsb>

Barangays & Agency	Temporary Shelter		Repairs & Retrofit		Core House		Permanent House		Total HH Reached	Total HH Target
	HH Reached	HH Target	HH Reached	HH Target	HH Reached	HH Target	HH Reached	HH Target		
Samaritan's Purse	58	58	21	21					79	79
SALVADOR			251	251					251	251
Samaritan's Purse			251	251					251	251
SAN ISIDRO			164	164					164	164
IOM			164	164					164	164
SAN MIGUEL (POB.)	197	197							197	197
OXFAM /Green Mindanao	197	197							197	197
SAN ROQUE (POB.)	989	989							989	989
OXFAM /Green Mindanao	989	989							989	989
SAN VICTOR			243	243					243	243
IOM			243	243					243	243
SANTA CRUZ	186	186	253	253					439	439
OXFAM /Green Mindanao	86	86							86	86
Plan International			216	216					216	216
Samaritan's Purse	100	100	37	37					137	137
SANTA ELENA			259	259					259	259
IOM			259	259					259	259
SANTO NIÑO POB. (HACLAGAN)	616	616							616	616
OXFAM /Green Mindanao	616	616							616	616
SOLANO	108	108							108	108
OXFAM /Green Mindanao	108	108							108	108
TALOLORA			517	517					517	517
IOM			167	167					167	167
Plan International			350	350					350	350
TUGOP	97	97	36	36					133	133
Samaritan's Purse	97	97	36	36					133	133
(blank)			565	565					565	565
IOM			565	565					565	565
Grand Total	6,347	6,347	6,724	6,724					13,071	13,071